

# Mountains to Sound Greenway

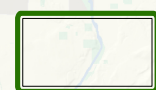
## National Heritage Area



The Mountains to Sound Greenway encompasses over 1.5 million acres of connected natural lands and vibrant urban areas surrounding I-90 between Puget Sound and Central Washington. The Greenway conserves a shared heritage of working farms and forests, parks, sustainable communities and abundant outdoor educational and recreational opportunities.

This map illustrates the impressive history of public land conservation in the Mountains to Sound Greenway. The checkerboard pattern in the Cascades reveals decades of concerted effort to return 19th century railroad land grants back to public ownership.


### Land Conservation



Mountains to Sound  
Greenway Boundary



Regional Trails




County Boundaries




Cities & Urban  
Growth Areas




Lands Conserved  
Since 1990



Public Lands  
As of 1990



Conserved Private  
Farms & Forests



Rural  
Private Lands



[mtsgreenway.org](http://mtsgreenway.org)

The information included on this map has been compiled from various sources and is subject to change without notice. While not guaranteed, every attempt has been made to present the information accurately and completely. February 2021